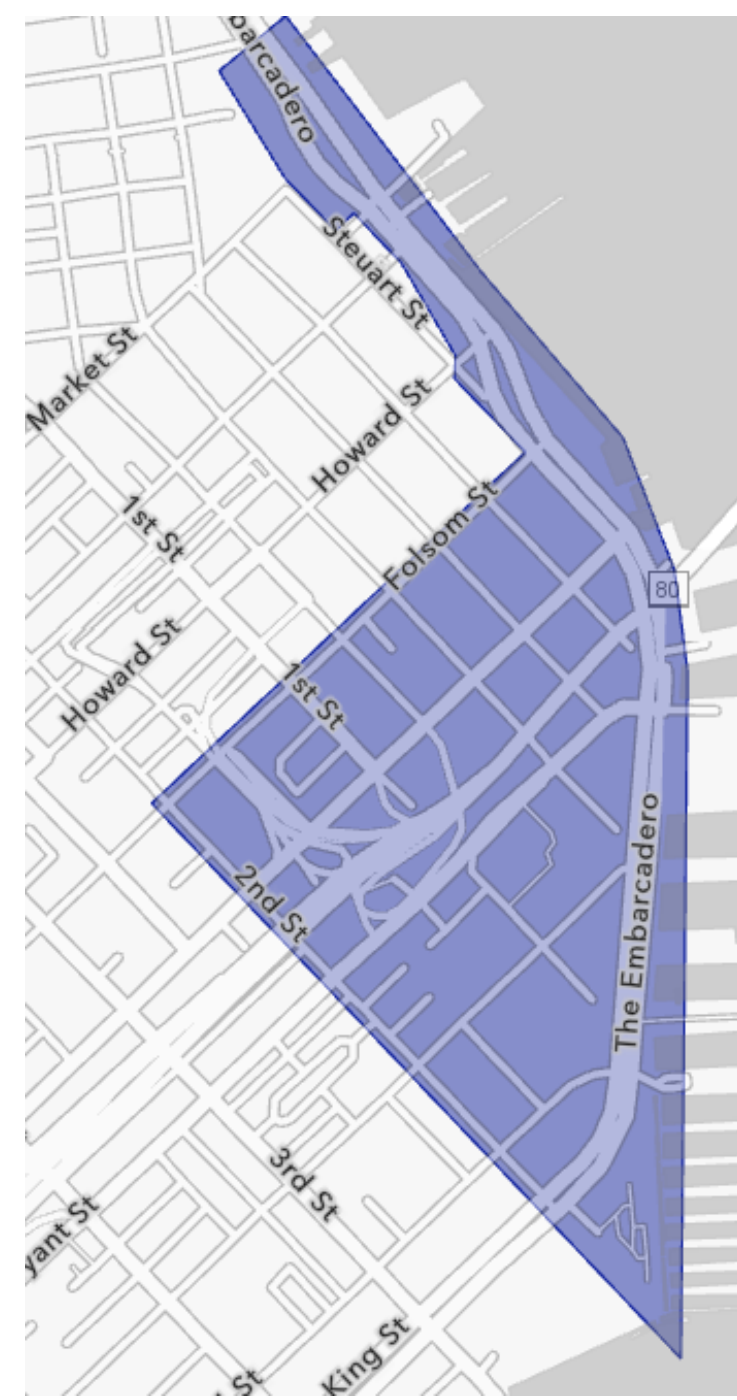
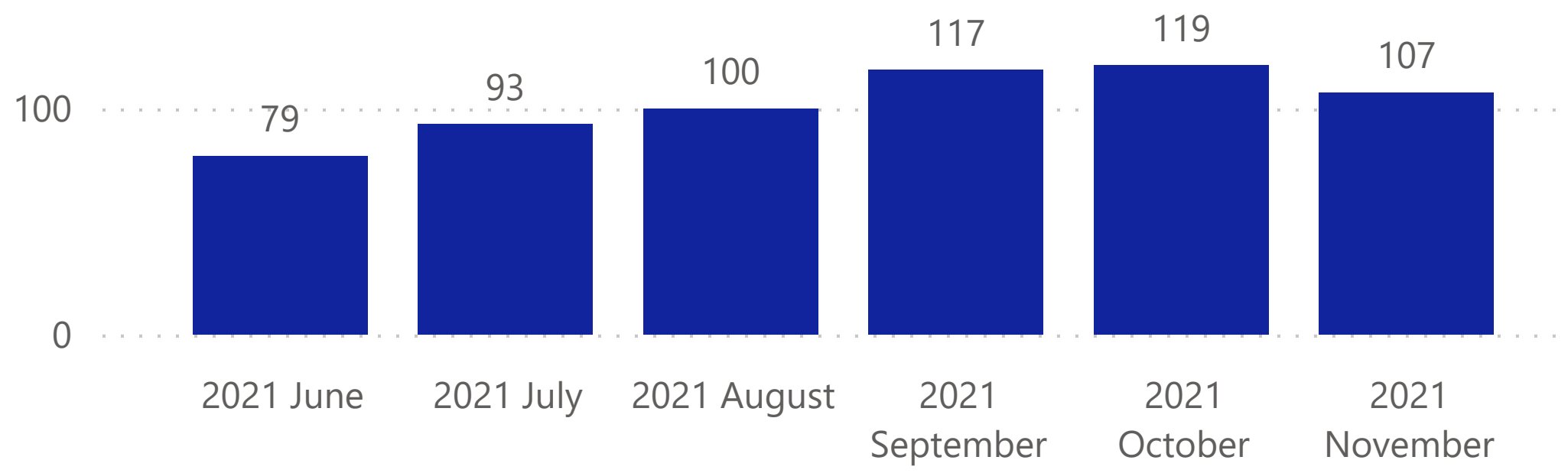


Police Incidents within the Safety Zone

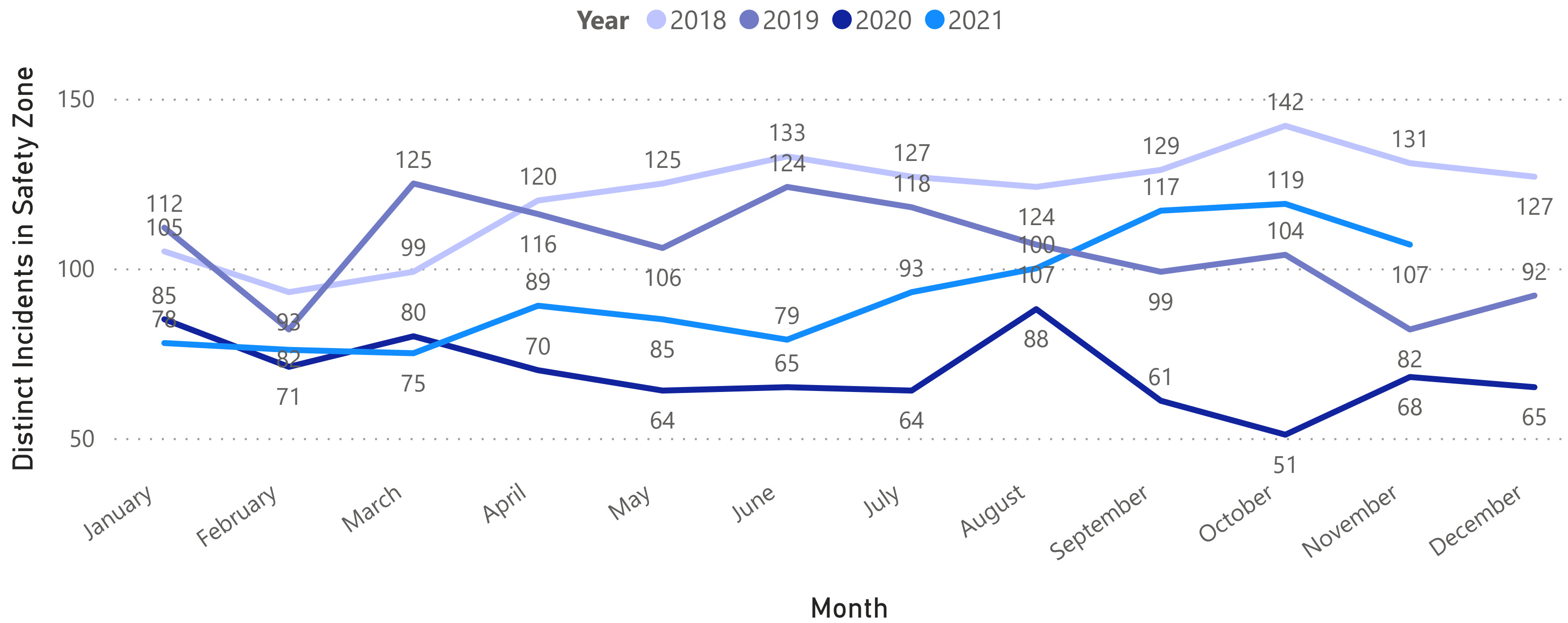
The data shown below is public police incident data from the Open Data Portal here: <https://data.sfgov.org/Public-Safety/Police-Department-Incident-Reports-2018-to-Present/wg3w-h783>. Incidents within the Safety Zone (shown at the right) are presented below.

Note: Data was last updated on 12/10/2021, and data is only shown through the last complete month. Counts for previous months may increase in future reporting, as additional incidents may be added to the database.

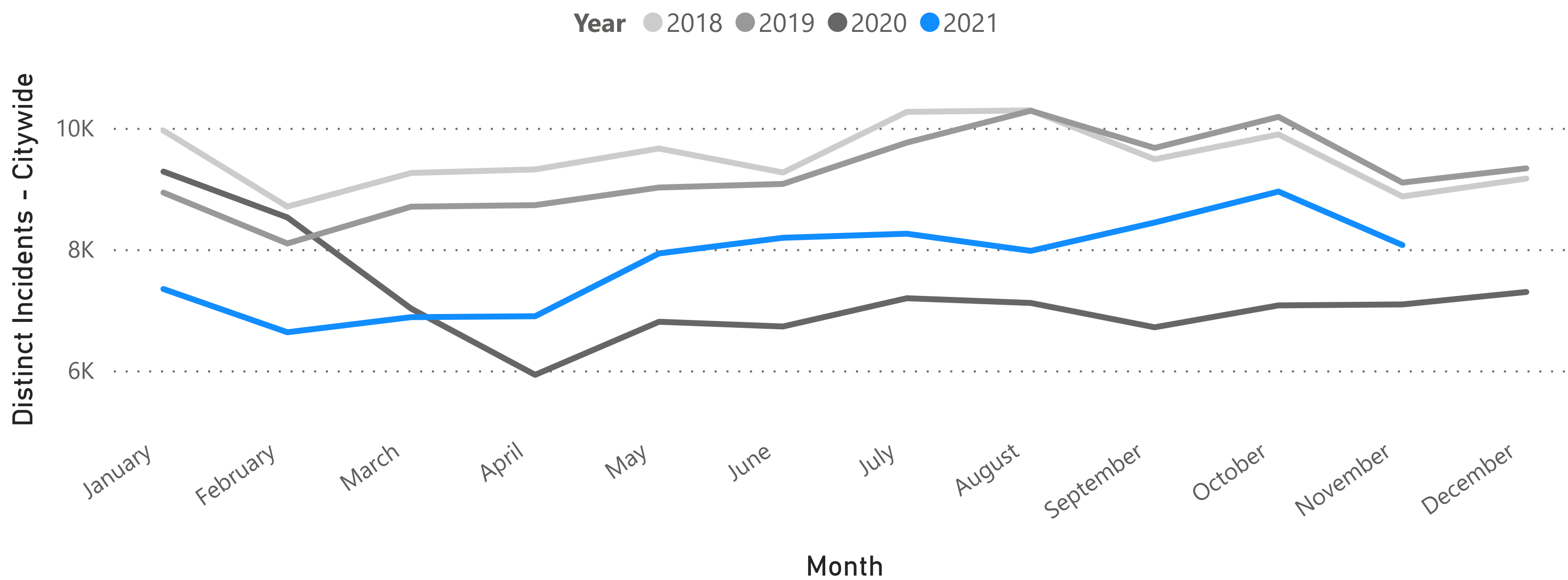
Distinct Incidents in Safety Zone in Last Six Months



Distinct Incidents in Safety Zone by Month and Year

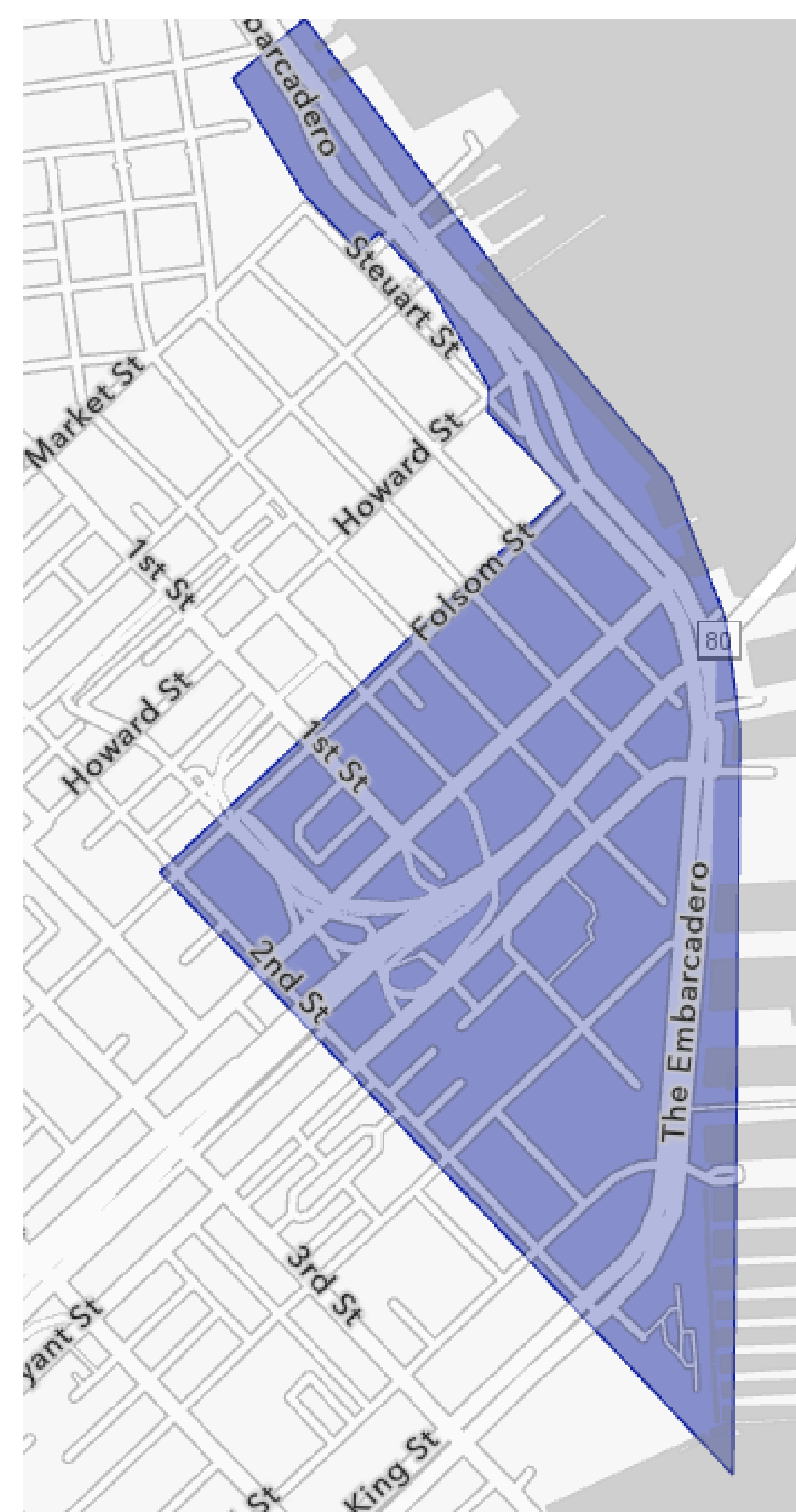


Distinct Incidents - Citywide by Month and Year



Police Incidents in November 2021

Incident Category	Distinct Incidents in Safety Zone	Distinct Incidents - Citywide
Larceny Theft	30	3,267
Malicious Mischief	18	739
Other Miscellaneous	16	609
Non-Criminal	13	597
Assault	11	554
Robbery	9	170
Burglary	7	565
Missing Person	4	166
Motor Vehicle Theft	4	612
Other	3	106
Warrant	3	183
Disorderly Conduct	2	147
Drug Offense	2	99
Other Offenses	2	102
Recovered Vehicle	2	481
Suspicious Occ	2	274
Arson	1	25
Case Closure	1	56
Fire Report	1	15
Miscellaneous Investigation	1	120
Offences Against The Family And Children	1	135
Traffic Violation Arrest	1	62
Weapons Carrying Etc	1	40
		5
Courtesy Report		20
Drug Violation		4
Embezzlement		3
Forgery And Counterfeiting		9
Fraud		160
Homicide		1
Liquor Laws		1
Lost Property		182
Motor Vehicle Theft?		1
Prostitution		1
Rape		1
Sex Offense		9
Stolen Property		30
Suicide		1
Traffic Collision		27
Vandalism		21
Vehicle Impounded		8
Vehicle Misplaced		1
Weapons Offense		74
Total	107	8,068



Additional notes: Data provided are distinct incident report counts for the timeframe and geography requested, as aggregated through the publically available incident reports dataset housed by DataSF (link below.) This dataset applies a geo-anonymization technique that places all incidents at a nearest intersection, therefore additional incidents from up to 1 block outside of the noted geographic boundaries may be included in this data. Certain confidential incident reports (for example, restraining order violations, child abuse, and others) may not be included in the data set to protect victims from re-identification. Juvenile data is not included in this dataset per W&I Code Sec 827. Further dataset documentation can be found here: <https://bit.ly/2x7Ta2P>

Data Source: <https://data.sfgov.org/Public-Safety/Police-Department-Incident-Reports-2018-to-Present/wg3w-h783>